



جمهورية السودان
المفوضية القومية للانتخابات
NATIONAL ELECTIONS COMMISSION
مكتب رئيس المفوضية



النمرة :
التاريخ : ٢٠٠٩/٠٧/٢٠


الدوائر الجغرافية القومية

ولاية غرب بحر الغزال

بهذا تعلن المفوضية القومية للانتخابات بأنها أجازت الدوائر الجغرافية التالية بأرقامها المسلسلة والوصف المرفق.

اسلام
مولانا أبيل الير
رئيس المفوضية القومية للانتخابات

٢٠٠٩/٨/٣



High Election Committee
Western Bahr ElGhazal State/Wau
National Assembly Constituencies.

State Population - 333431
N. D - 145017
Lowest limit - 123264
Highest limit - 166769
No. of N. G. Co (2)


S/No.	Name of Constituency	Population of Constituency	Description
(1)	Western Sector of the State	166.716	From Bussere road in the South to Zaklona in the North including the whole Raga County areas.
(2)	Eastern Sector of the State	166.716	From Bussere road in the South to Zaklona in the North including whole Jur River County areas.

F. M. M.




2

High Election Committee
Western Bahr ElGhazal State/Wau



The State population = 333.431
The State dividend = 11.498
The Highest limit of the State population is 15% = 13.222
The powers limit of the State population is 15% = 9774


S/No.	Name of the Constituency	Population of Constituency	Description
(1)	Nazareth	12.836	Costi (A), Bazia Jedid, Gonia, Nazareth New site, Rumbek Jedid Khorgrougo & two Factories Bera – Canny Factory & Agok.
(2)	Hai Jeble A & B	13.144	Hai Musalas (Hai Game) – Costi (B), Hai Jeble (A) & (B) – Shalakin Police & Prison - Hai Elmuzphin (Officials quarter) – Hai Dwagin
(3)	Wau (A) Girls Basic School area	12.836	- Hai Gresh A & B - Hai Number (3) - Hai Kenisa - Hai Jelaba - Hai Bahr El Sharki
(4)	Hai El Salam	12.836	- Hai El Salam - Hai El Gazera - Hai El Jeu
(5)	Hai Jeble Kheir	12.836	- Hai Mutamedia - Hai Jeble Kheir
(6)	Hai El Fahal	12.836	- Hai El Zande




3



			<ul style="list-style-type: none"> - Hai El Fahal - Hai El Dinka - Hai Dear Akok
(7)	Raphael Basic School area	12.836	<ul style="list-style-type: none"> - Hai Dargat (2nd class) - Jeble El Agether - Shalak Grinti - Alel Chok (A)
(8)	Kelbario Basic School area	12.836	<ul style="list-style-type: none"> - Hai Falata - Hai Kelbario - Hai Bafara - Aweil Jedid
(9)	Sika El Hadid Basic School area	12.836	<ul style="list-style-type: none"> - Hai Dargat (A) (1st class) - Hai Taka Semsia - Hai Sika Hadid - Ismaelia - Alel Chok (B) - Hai Nefasha
(10)	Bagari East	9785	<ul style="list-style-type: none"> - Bringi - Momoi - Natabu - Bagari Jedid
(11)1	Bagari West	9785	<ul style="list-style-type: none"> - Bagari - Ngodakala - Ngisa - Tadu - Fargalla
(12)	Busselia	9774	<ul style="list-style-type: none"> - Busselia - Abushka - Ngolincbo - Kgoi - Mboro - Khargana - Hai El Ingaz - Khorgana Jedid




Handwritten signature




4

(13)	Kpaile	9774	<ul style="list-style-type: none">- Lokloko- Kpaile- Namatina- Nagbataguru- Rafile- Majue- Ufew- Ayo- Gittan- Taban- Gedi- Bussere- Halima
(14)	Roc Roc dong	13.144	<ul style="list-style-type: none">- Roc Roc dong- Khor Jamos- Akrok- War gab- Bar Atong- Mayen Ameth- Negro- Kuny village- Ashot- Nysisiga- Wathelelo- Abudogo- Ban Kuac- Aweliage- Aweliagc- Ature- Atidu- Mony thei
(15)	Kuajeina	10.647	<ul style="list-style-type: none">- Kuajeina- Maleng Base- Akuaya- Malou




F. M. M.

5

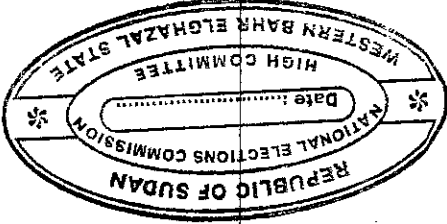



			<ul style="list-style-type: none">- Telo- Kuajol- Baktata- Abougo- Base road Camp- Burbiok- Aleldong- Nyiwara- Tikido
(16)	Mbili	10.647	<ul style="list-style-type: none">- Mbili- Kolikonge- Rougue- Bar Wol- Ayar- Auea- Nyidok
(17)	Dang Achak	10.647	<ul style="list-style-type: none">- Dang Achak area & village- Akuoyo- Ronguo- Rabganya- Madil- Agarab- Bare- Tabala- Mudo- Khor Lulu- Akau- Arido- Lingo
(18)	Mapel	10.647	<ul style="list-style-type: none">- Mapel- Gargar- Agure- War Amel- Agenima




Handwritten signature

6

				<ul style="list-style-type: none"> - Chono - Ikana - Gupara - Ajinin - Adicien - Robkadi - Marol - Lull - Manyang - Payiir
(19)	Udici	13.144	<ul style="list-style-type: none"> - Udici - Gette - Atido - Kayango - Bar Yar 	
(20)	Kangi	9774	<ul style="list-style-type: none"> - Kangi - Ajick - Athor - Atiku 	
(21)	Alel Thony	9774	<ul style="list-style-type: none"> - Alel thony - Athok - Gumel 	
(22)	Nyiakok	11.238	<ul style="list-style-type: none"> - Nyiakok - Ramdau - Mauag - Mabior - Achong Chong - Ayaga - Abim - Thoc chok - Reny Wac - Ninchom 	
(23)	Thar Kueng (Wan Bai)	11.238	<ul style="list-style-type: none"> - Thar Kuang - Majak - Roc Roc 	




[Handwritten signature]




7

(24)	Marial Bai	11.238	<ul style="list-style-type: none">- Wau num- Marial Bai- Chum Chok- Kuc Ajok- Akage Yege- Nyuashith
(25)	Demzubeir (Wajoko)	9774	<ul style="list-style-type: none">- Dem Zubeir (Wajoko)- Khor Hajar- Abulu- Kuru- Khor Silik- Sopo- Mangayat
(26)	Raga South	13.154	<ul style="list-style-type: none">- Hai El Mattar- Hai Lamba- Hai Sopo Jedid- Hai Dari- HaiWau Jedid- Hai Khor Malang- Hai Jadid- Hai Mustafa- Hai Bambra- Hai Kubere
(27)	Raga Centre	13.154	<ul style="list-style-type: none">- Raga Centre West & East- Hai Aja- Hai Buta (Khor shok)- Abu Zalla, Khor Shamam- Bambara, Gosinga, Delaba- Hai Khor Abuna (Ambanga)



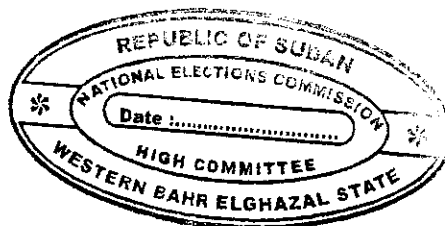
FR


8



			<ul style="list-style-type: none">- Hai Tahrir (Mayonga) Hai Grinti- Hai Gatta Rajel
(28)	Boro	10.797	<ul style="list-style-type: none">- Boro- Lili- Kata- Korvai- Geise Boro- Menamba (A & B)- Daim Jalab- Barera – Kafiya Genge
(29)	Erre	9774	<ul style="list-style-type: none">- Erre- Boro Mahata- Sabrin- Ramala- Kitiki (A & B)- Abu Juku- Mangu- Balabala- Firga – Sioir Mulaga

F. M. M.





NO of Constituencies (4)
 Southern Sudan population (8260490)
 State population (333,431)
 Electoral Divisions (80,985)
 Highest limit (93,133)
 Lowest limit (68,837)

Western Bahr El Ghazal State
 High Election Committee
 Demarcation of Southern Sudan Government Legislative Assembly
Geographical Constituencies

S/No.	Name of the Constituency	Population of the constituency	Description of the constituency
1.	Raga Centre	83.458	Consist of whole areas of Raga County including Bagari Payam, Besselia Payam & Kpaile Payam
2.	Wau South Payam	83.257	Consist of whole Wau South Payam, Roc Roc Dong Payam & Kuajena Payam
3.	Maraial Bai Payam	83.558	Consist of Marial Bai Payam, Wan Bai Payam, Udici Payam & Kangi Payam
4.	Wau North Payam	83.159	Consist oof Wau North Payam, including Mraial Agieth & Bar Yar

“Note: Each of the four (4) constituencies should be within the populations limit shown above.

Handwritten signature



9

9